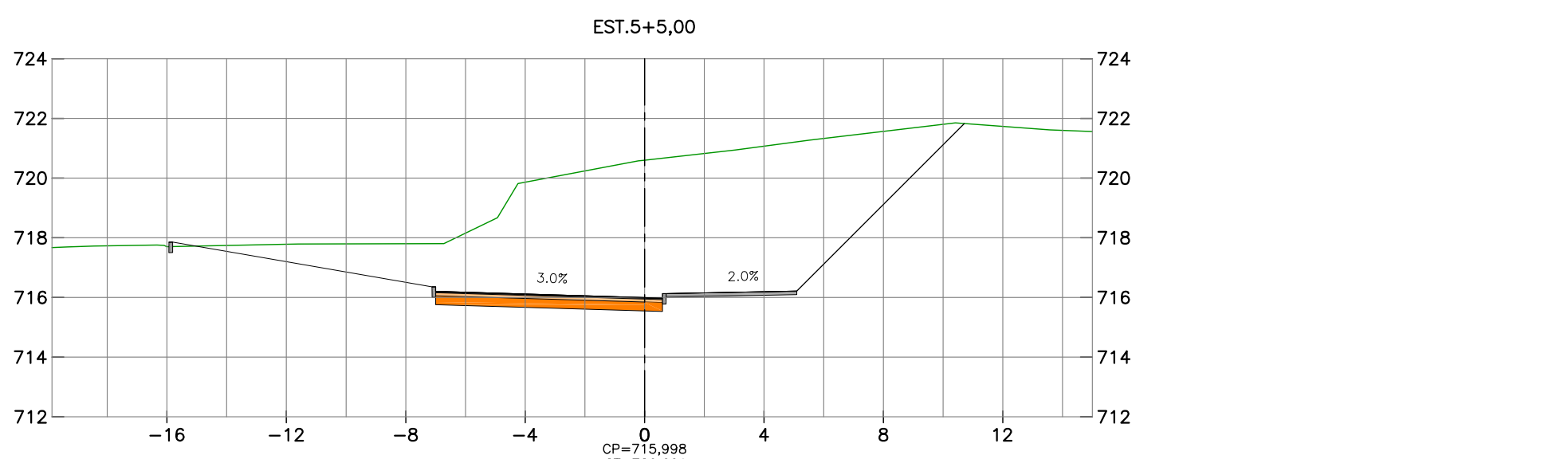
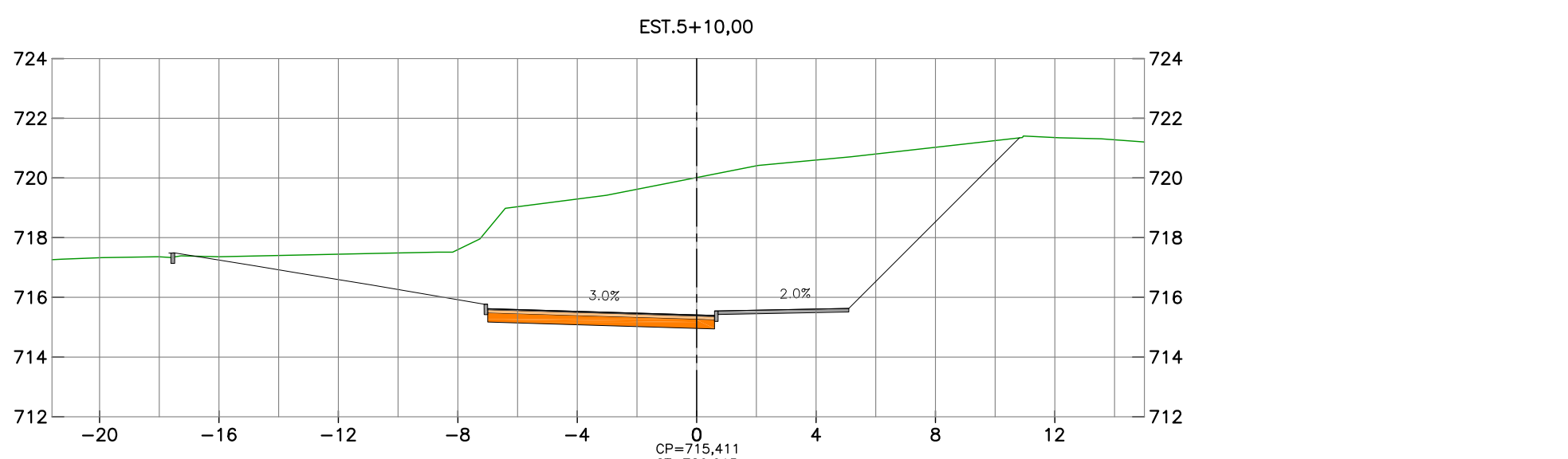
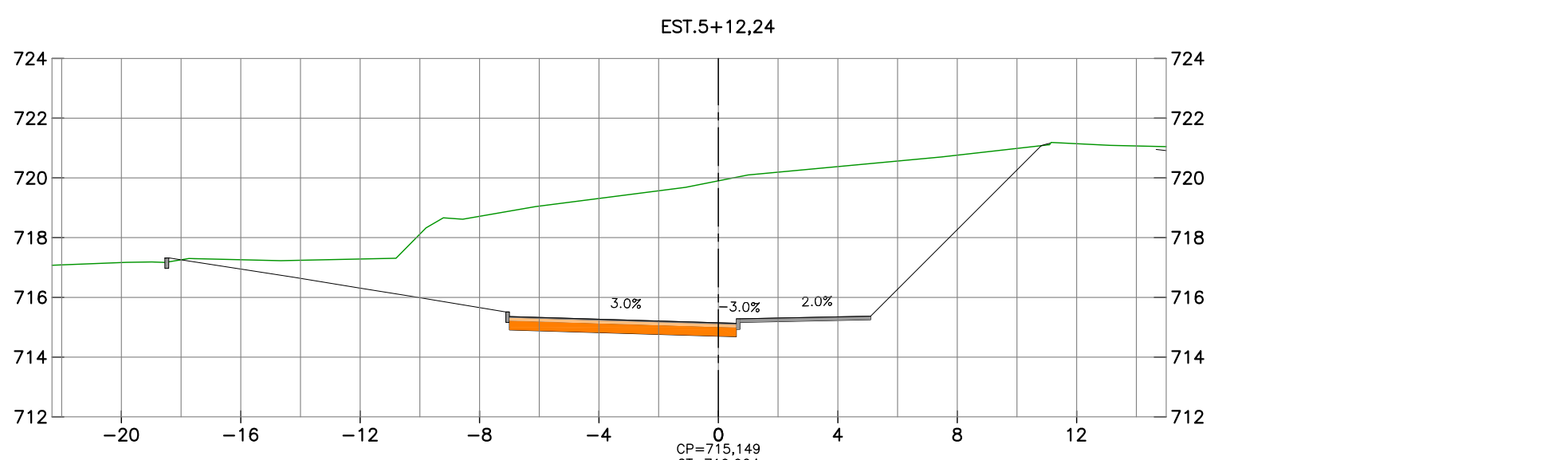
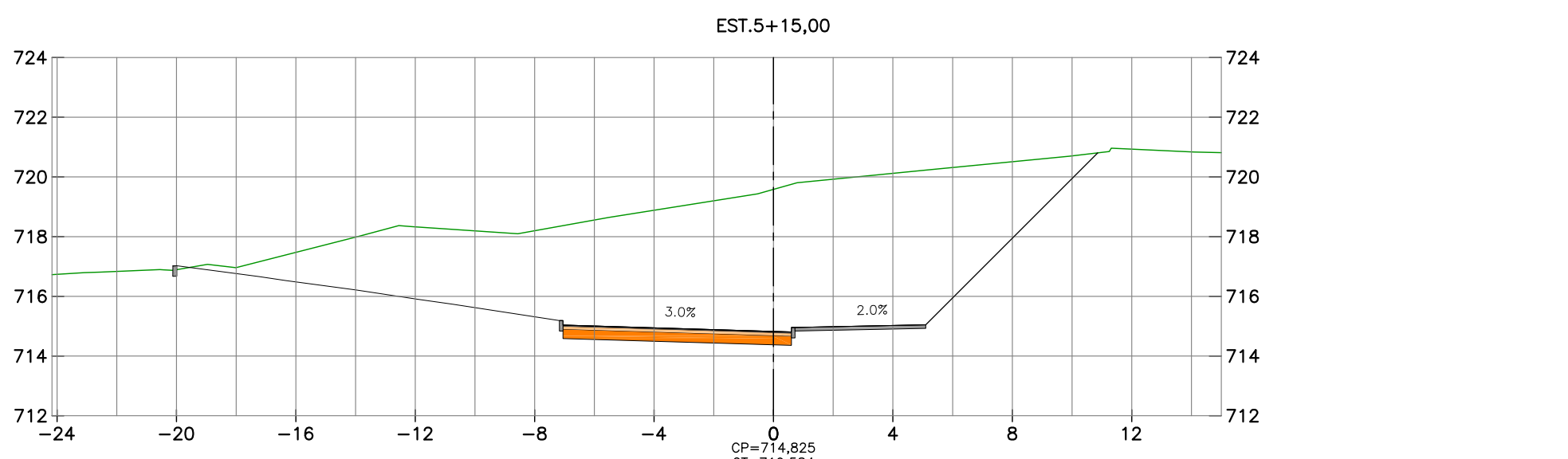
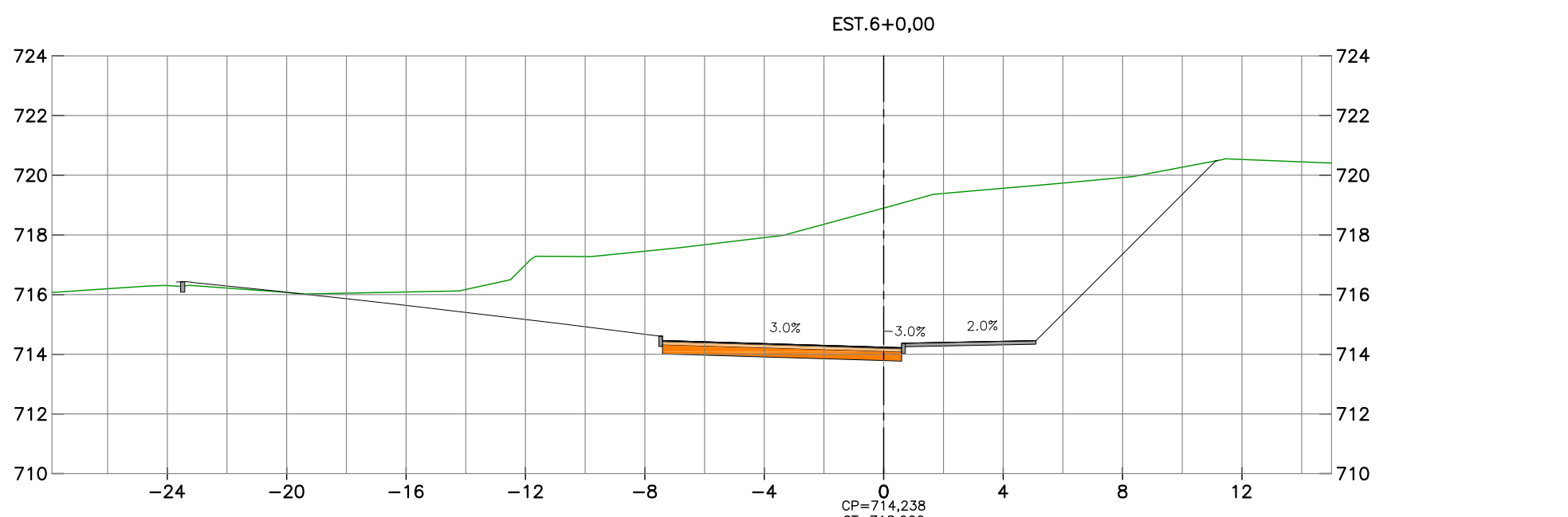
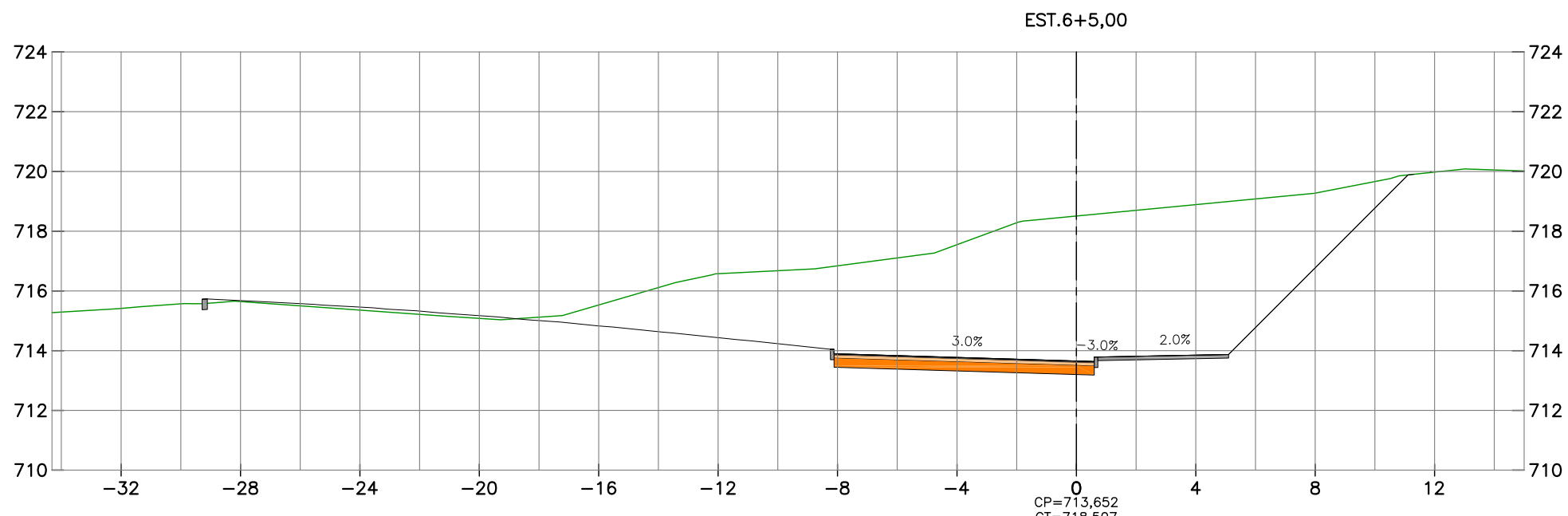
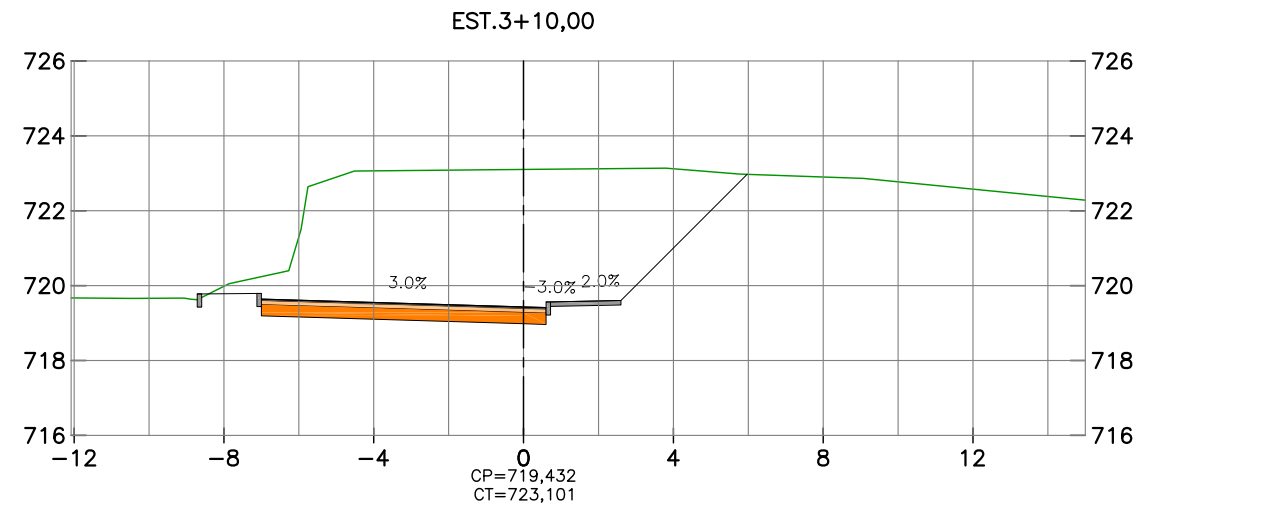
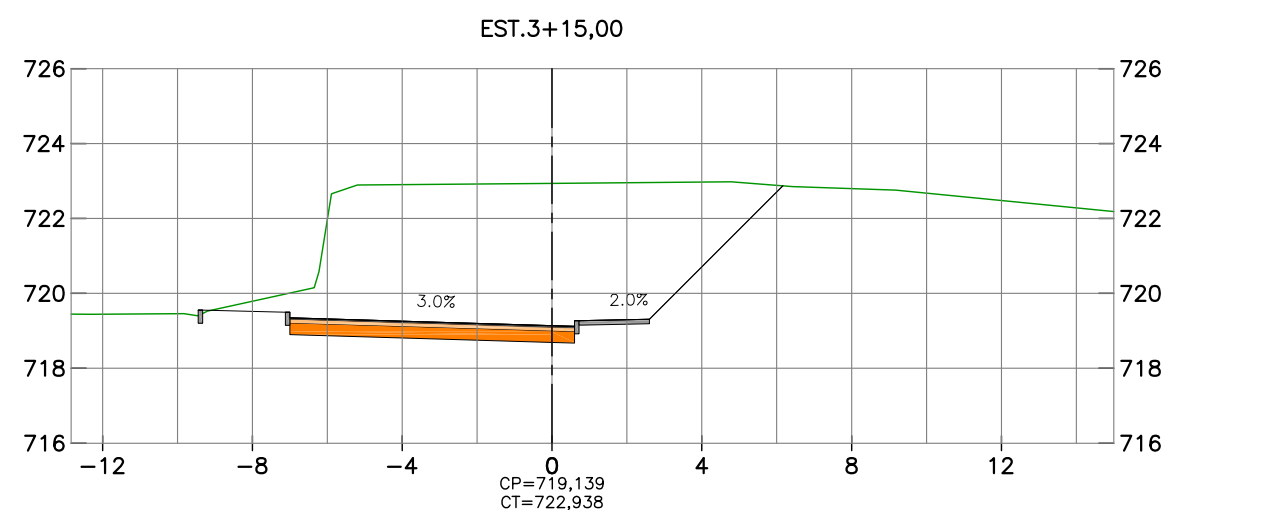
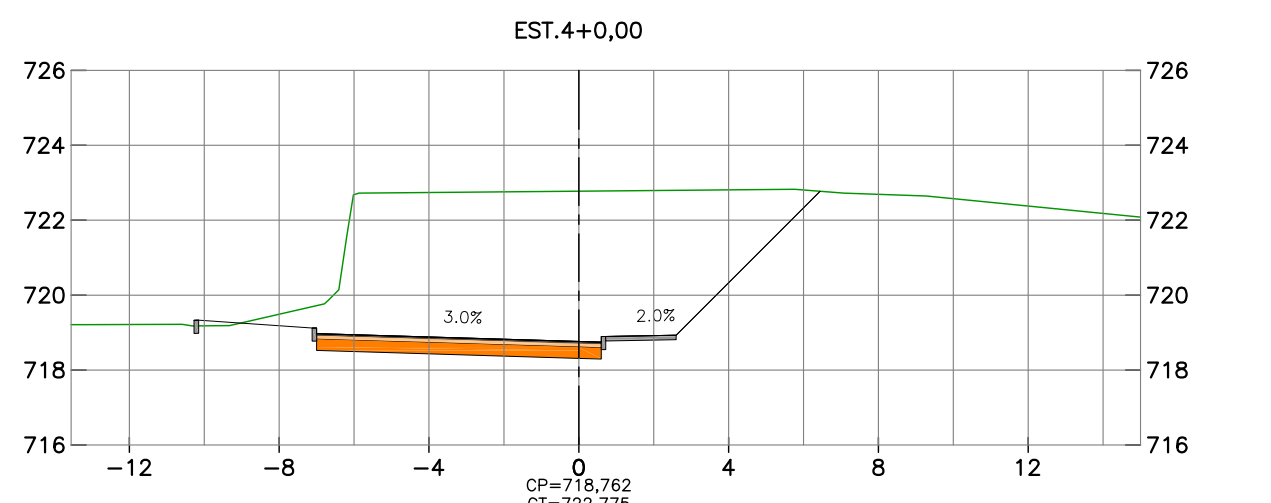
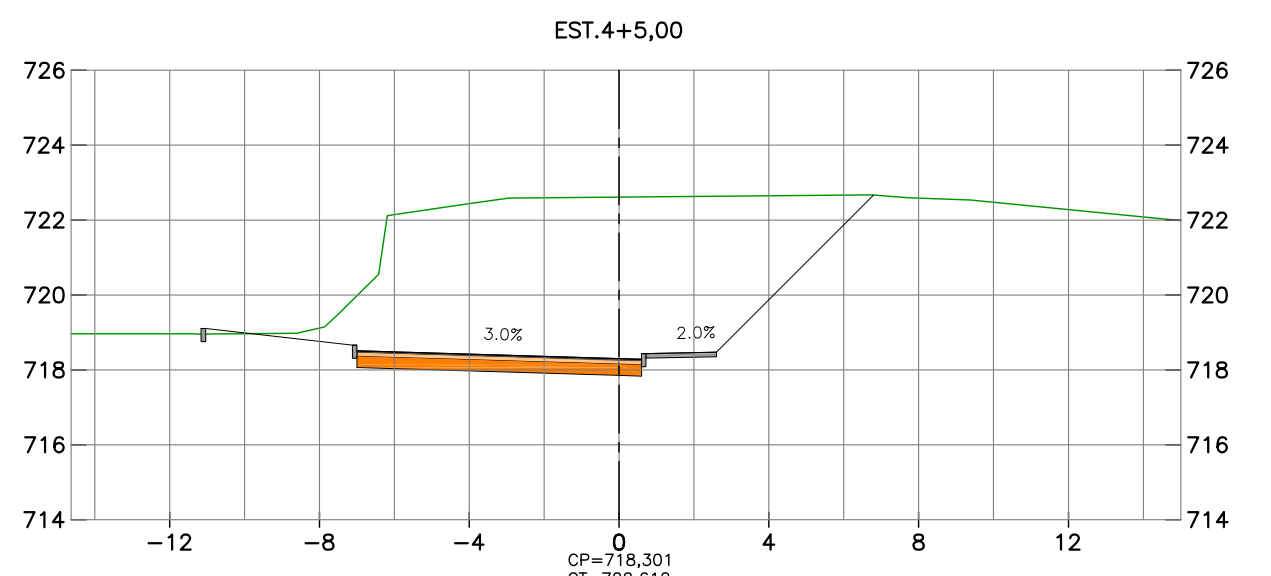
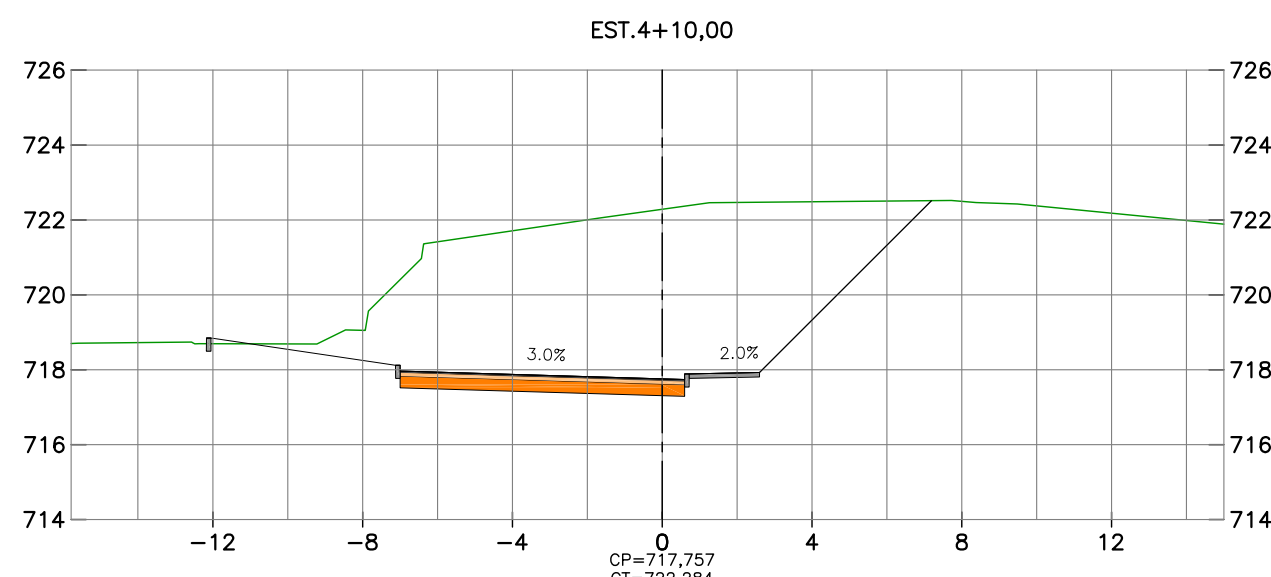
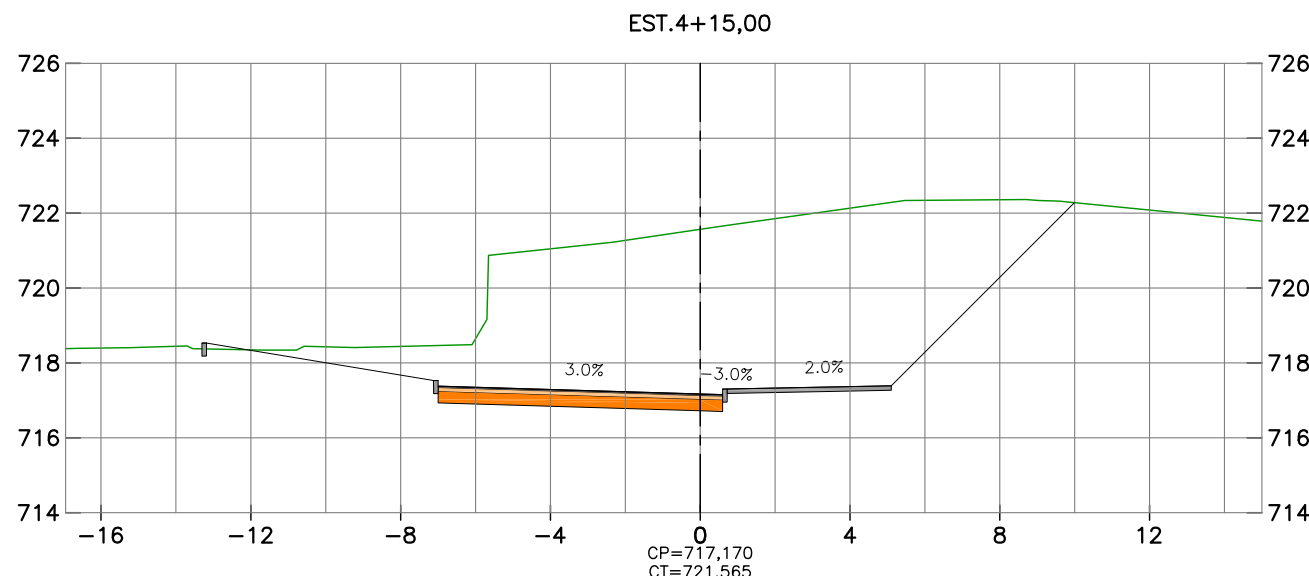
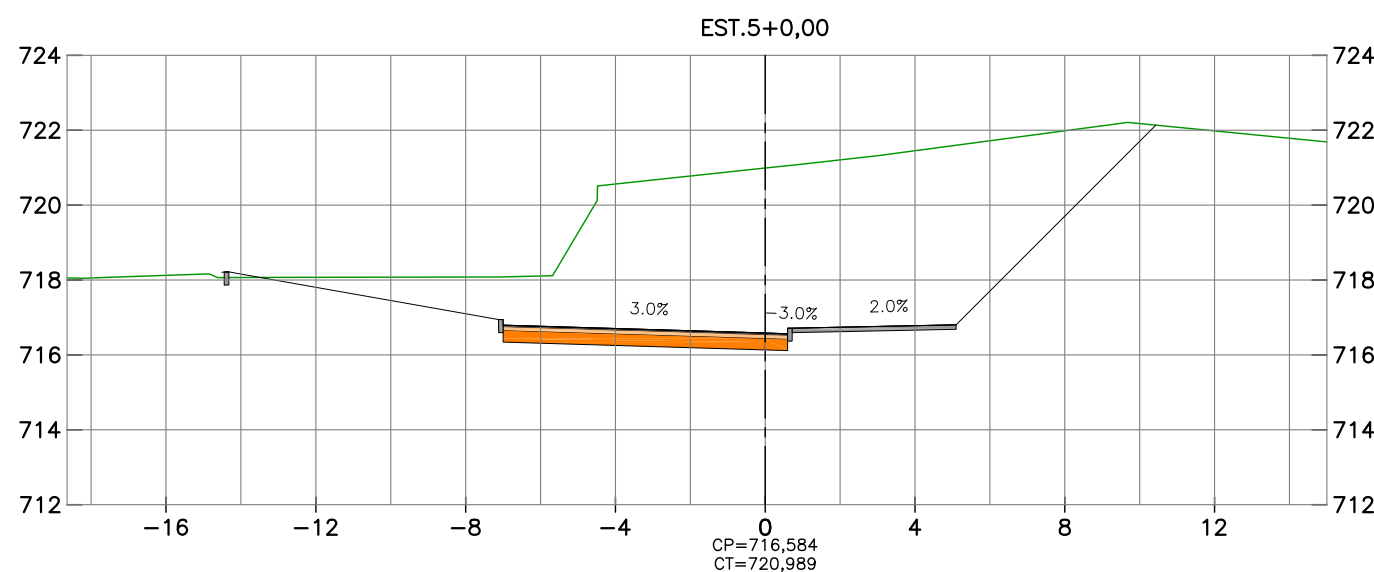


AVENIDA A - RAMO A



NOTAS:

01 - SISTEMA DE COORDENADAS UTM: SIRGAS 2000, FUSO 23S.  
02 - DIMENSÕES E ELEVÇÕES EM METRO, EXCETO ONDE INDICADO.  
03 - AS ESCALAS INDICADAS NESTE DESENHO REFEREM-SE AO FORMATO "A1".

REV	DESCRIÇÃO				DATA	EXEC.	VERIF.	APROV.	
CONTRATADA: VIAVOZ EIRELI					CONTRATO N°				
					RF:		PROJ.:		
					REG. CREA:		REG. CREA:		
					ASS.:		ASS.:		
					PROJ.:				
					REG. CREA:				
					ASS.:				
CONTRATANTE:					PREFEITURA MUNICIPAL DE SANTA LUZIA				
PROGRAMA:									
MUNICÍPIO/ÁREA:									
SANTA LUZIA / MG									
TÍTULO:									
PLANTA – PROJETO GEOMÉTRICO INTERSEÇÃO DA MANGUEIRA SEÇÕES TRANSVERSAIS GABARITADAS – RAMO A									
DATA: JAN/2022		ESCALA: 1:200			PRANCHA:				
ARQUIVO: GM-07					07/11				